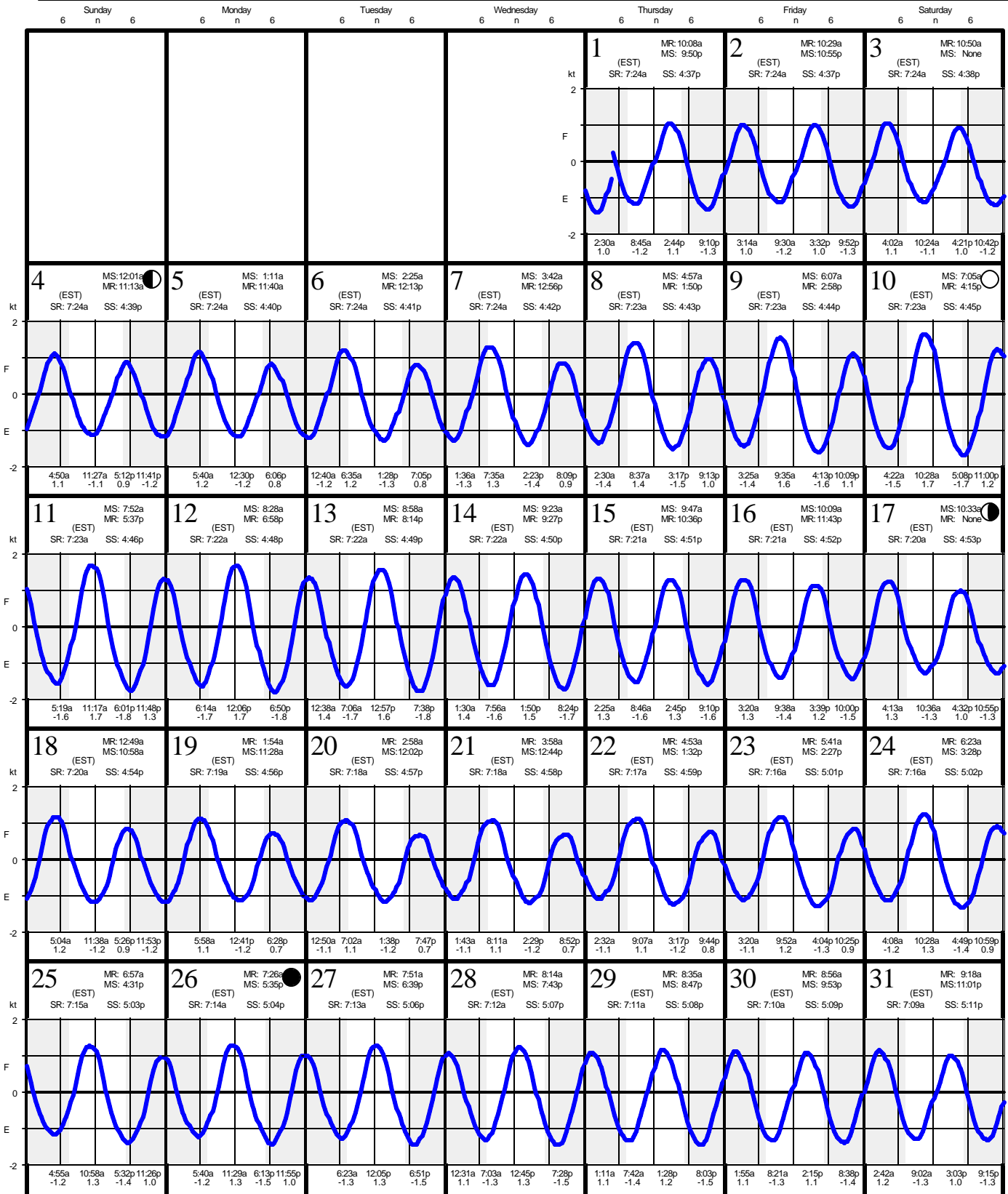


Currents-Hyde Park

based on The Narrows New York (NOAA)
41° 47' N 73° 57' W

Monthly Max Flood & Ebb
Flood January 11, 11:17a 1.7 kt
Ebb January 12, 6:50p 1.8 kt

January 2009




Currents-Hyde Park

based on The Narrows New York (NOAA)
41° 47' N 73° 57' W

February 2009

Monthly Max Flood & Ebb
Flood February 9, 11:07a 1.6 kt
Ebb February 10, 6:28p 1.8 kt

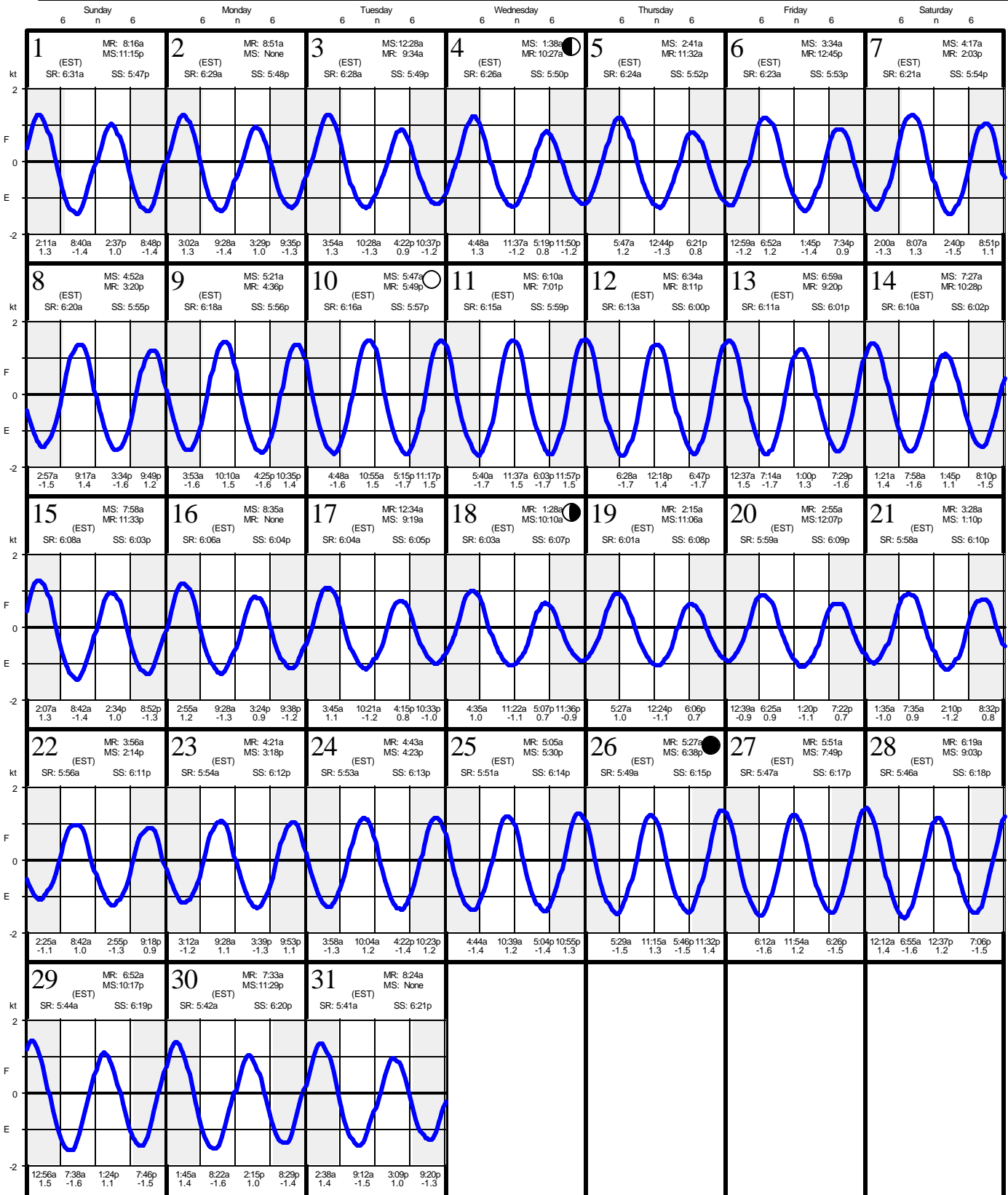


Currents-Hyde Park

based on The Narrows New York (NOAA)
41° 47' N 73° 57' W

March 2009

Monthly Max Flood & Ebb
Flood March 11, 11:57p 1.5 kt
Ebb March 12, 6:28a 1.7 kt

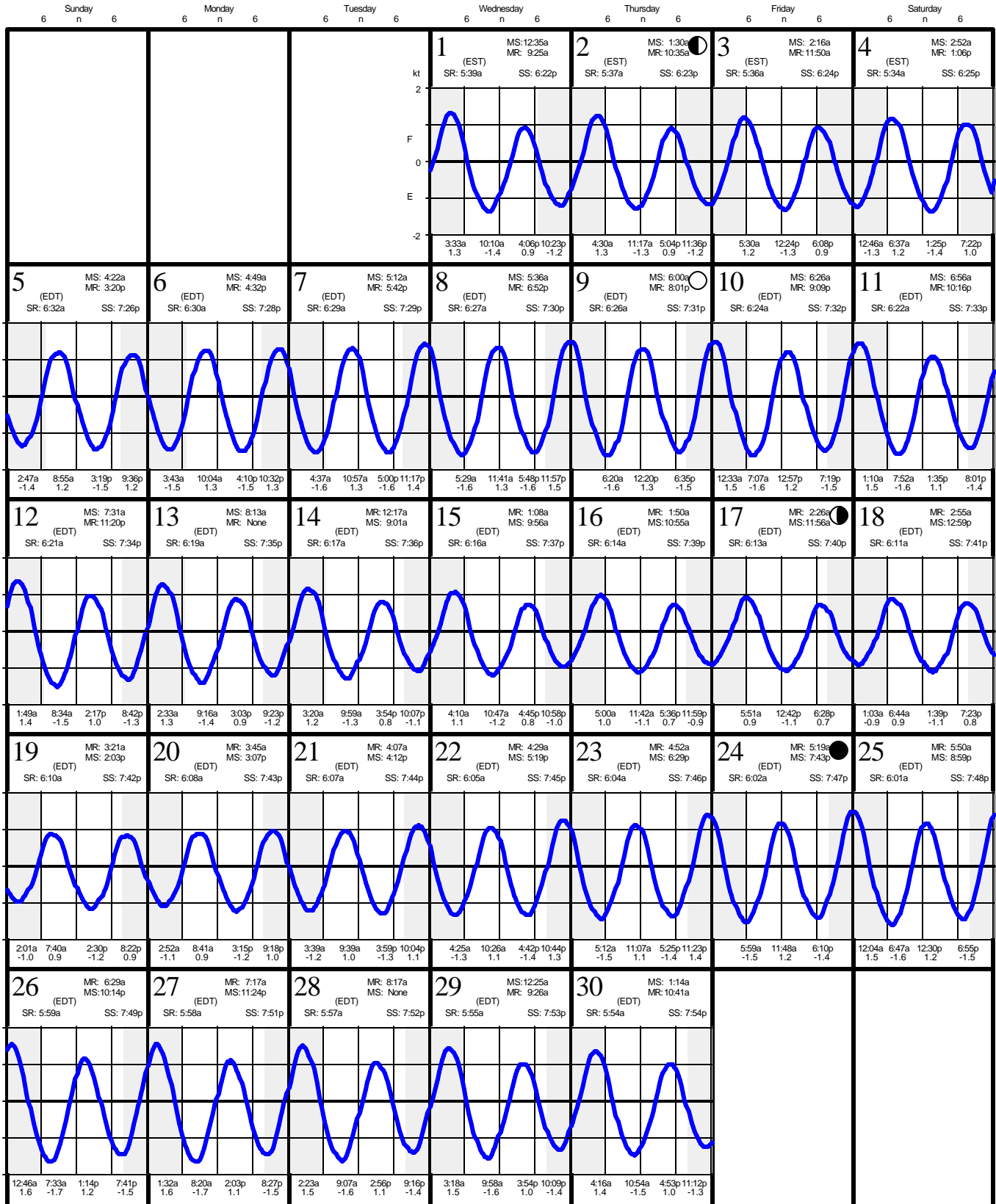


Currents-Hyde Park

based on The Narrows New York (NOAA)
41° 47' N 73° 57' W

April 2009

Monthly Max Flood & Ebb
Flood April 26, 12:46a 1.6 kt
Ebb April 27, 8:20a 1.7 kt

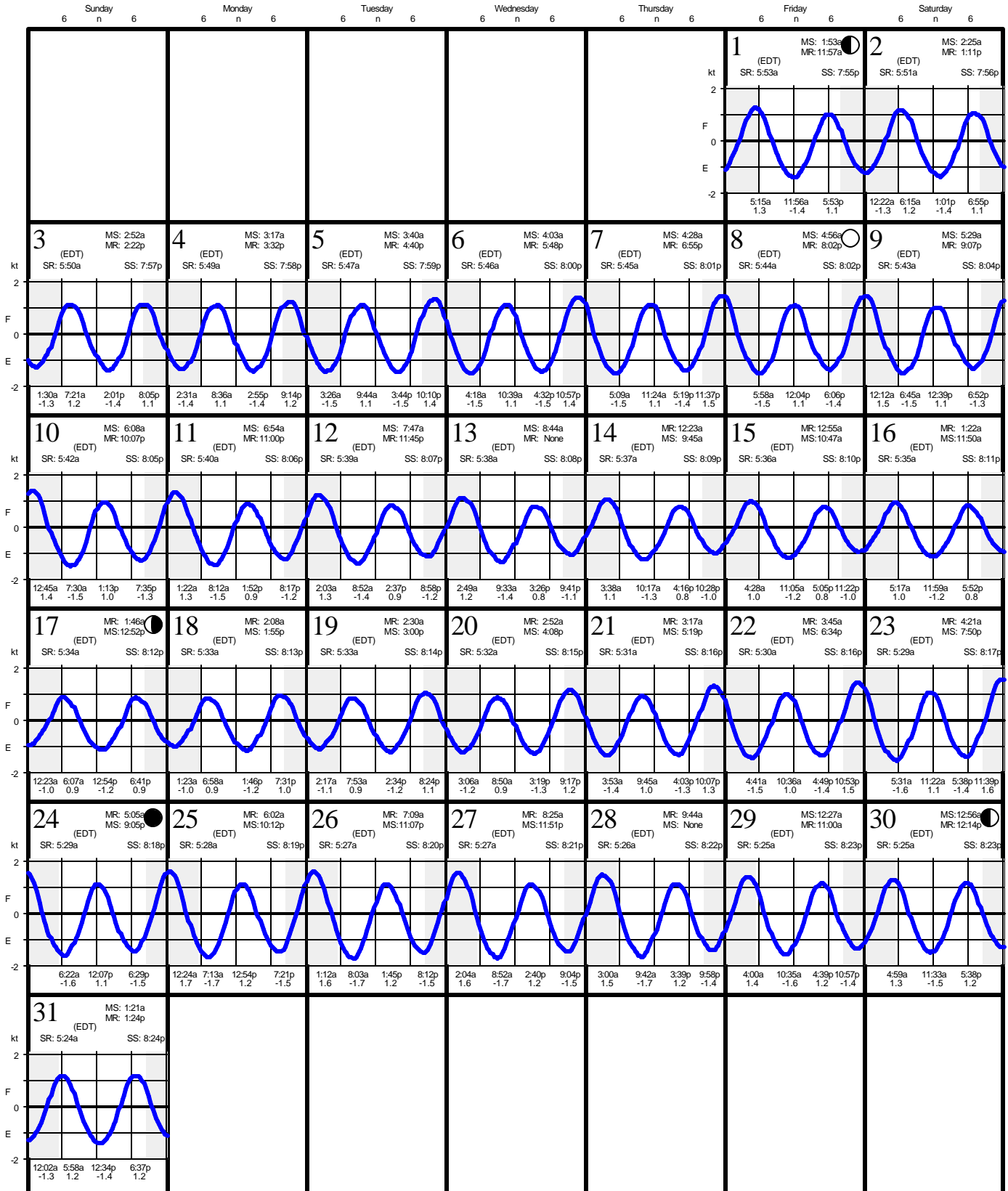


Currents-Hyde Park

based on The Narrows New York (NOAA)
41° 47' N 73° 57' W

May 2009

Monthly Max Flood & Ebb
Flood May 25, 12:24a 1.7 kt
Ebb May 26, 8:03a 1.7 kt

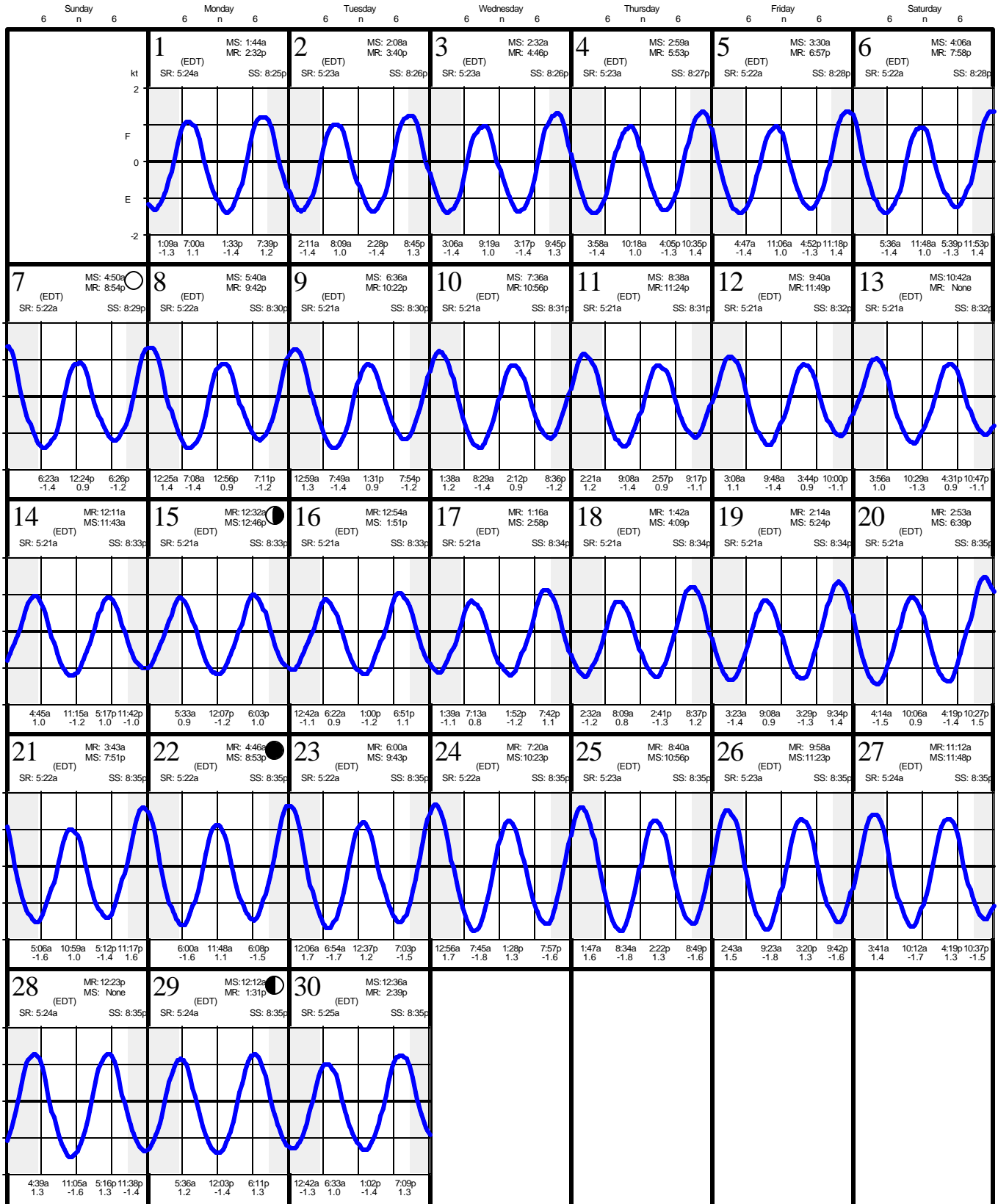


Currents-Hyde Park

based on The Narrows New York (NOAA)
41° 47' N 73° 57' W

June 2009

Monthly Max Flood & Ebb
Flood June 24, 12:56a 1.7 kt
Ebb June 25, 8:34a 1.8 kt

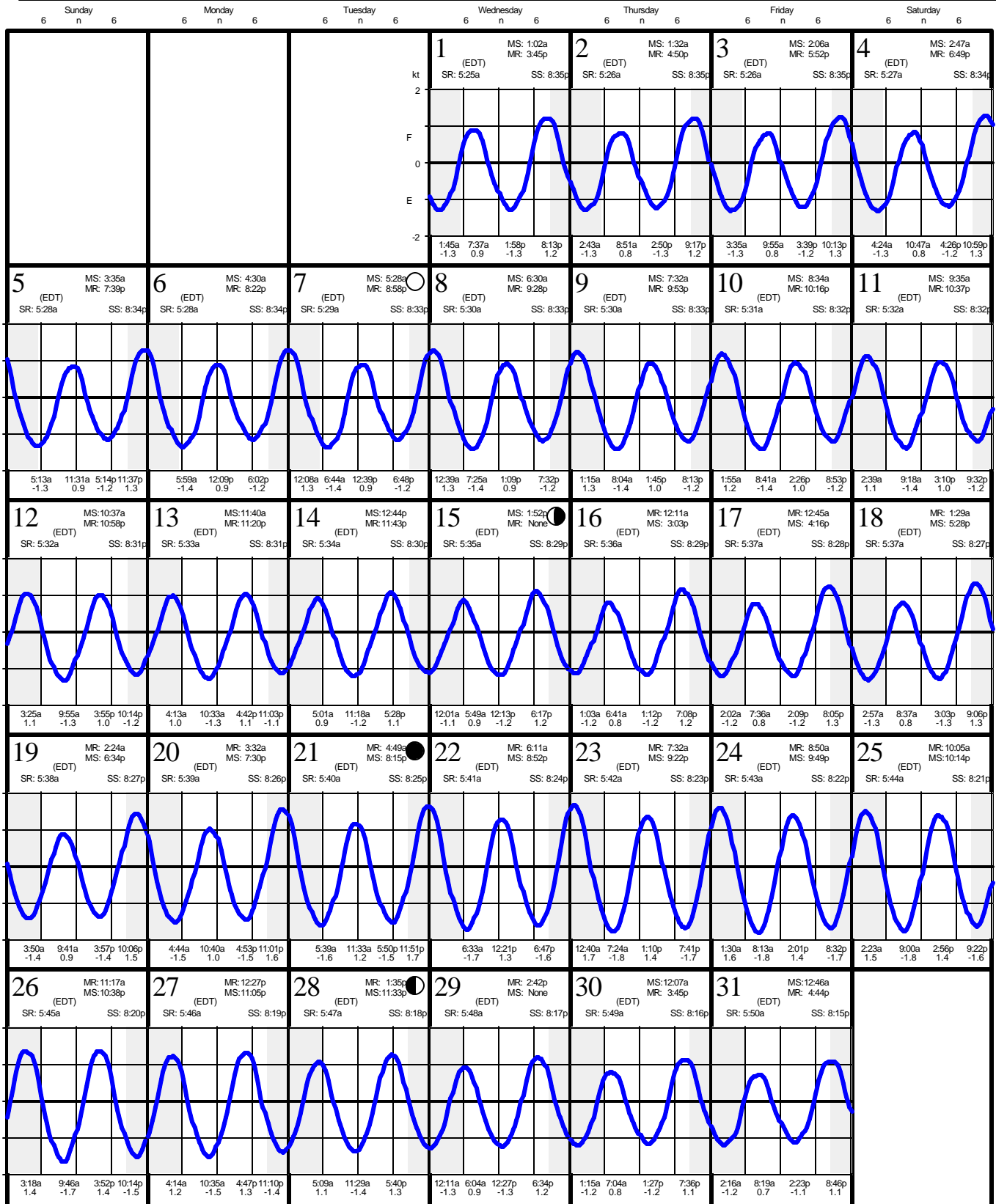


Currents-Hyde Park

based on The Narrows New York (NOAA)
41° 47' N 73° 57' W

July 2009

Monthly Max Flood & Ebb
Flood July 23, 12:40a 1.7 kt
Ebb July 24, 8:13a 1.8 kt

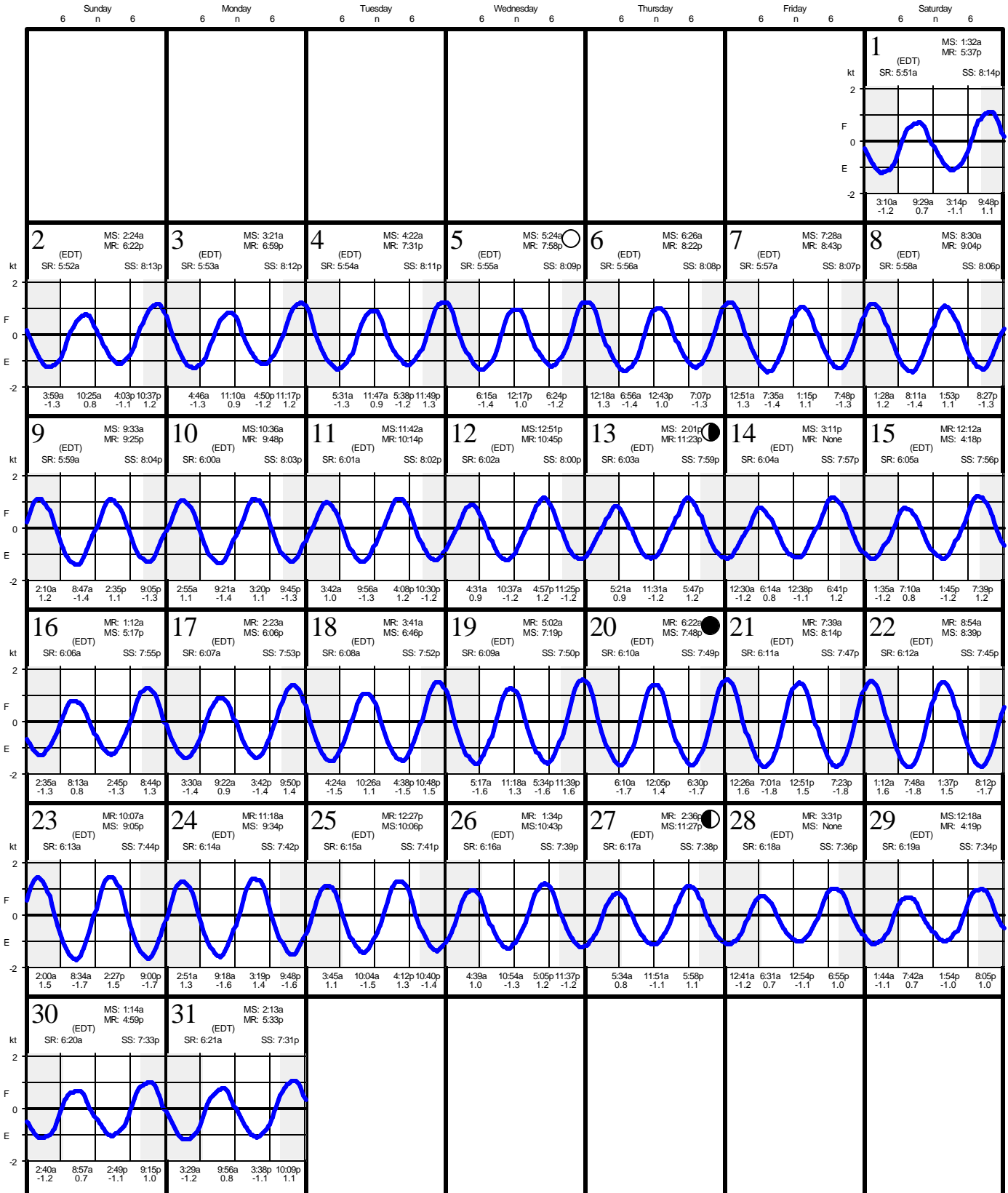


Currents-Hyde Park

based on The Narrows New York (NOAA)
41° 47' N 73° 57' W

August 2009

Monthly Max Flood & Ebb
Flood August 21, 12:26a 1.6 kt
Ebb August 22, 7:48a 1.8 kt

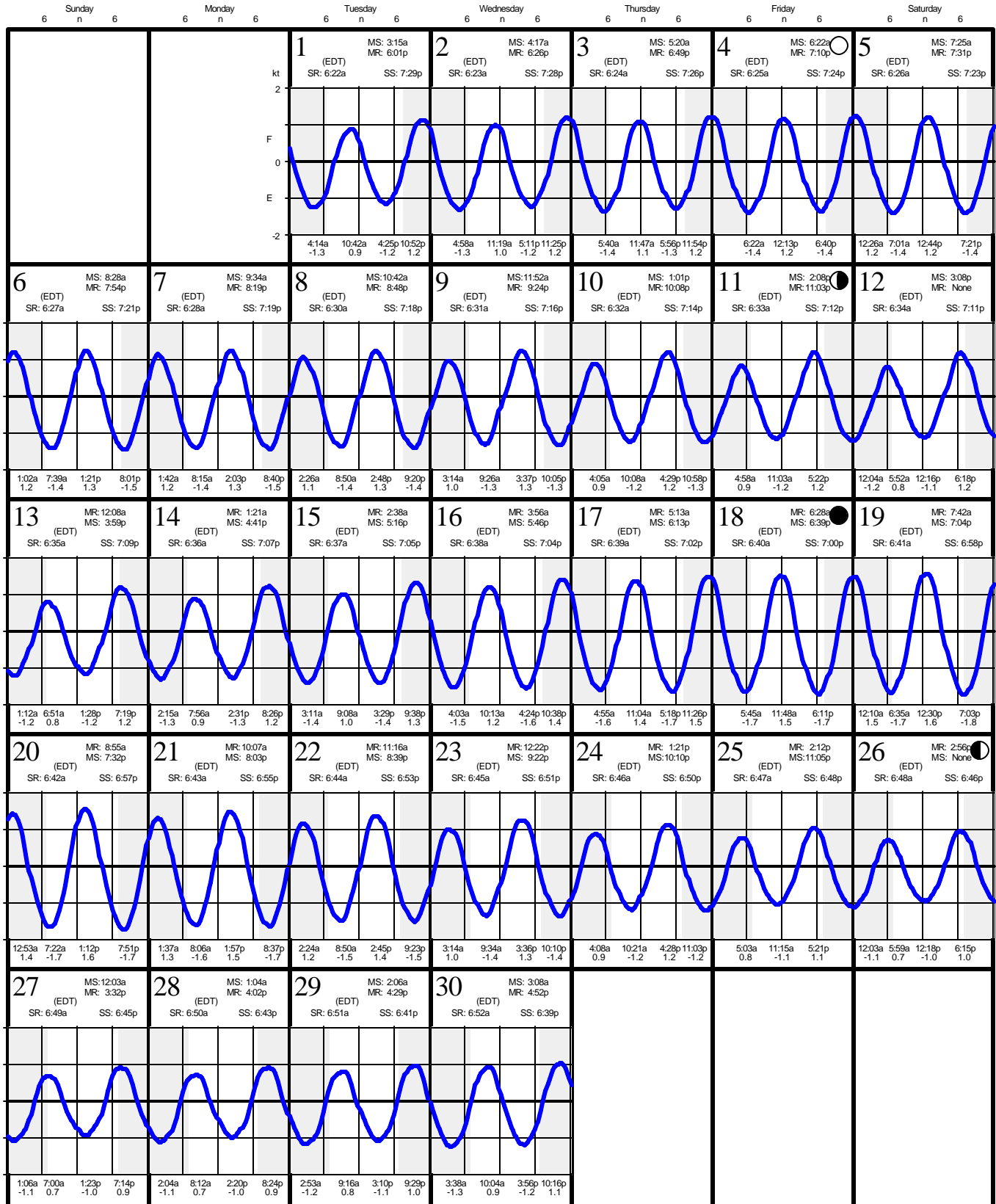


Currents-Hyde Park

based on The Narrows New York (NOAA)
41° 47' N 73° 57' W

September 2009

Monthly Max Flood & Ebb
Flood September 19, 12:30p 1.6 kt
Ebb September 19, 7:03p 1.8 kt

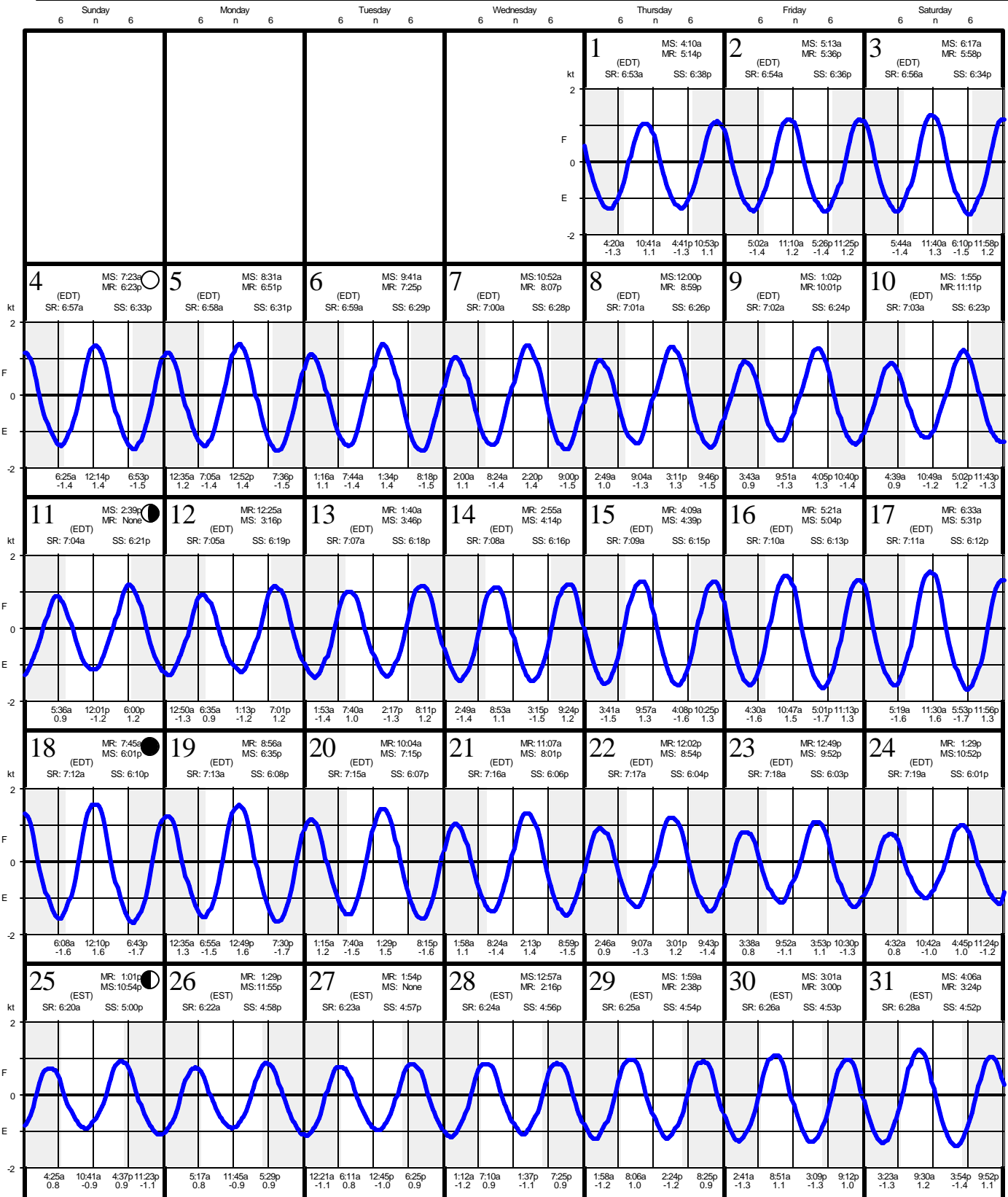


Currents-Hyde Park

based on The Narrows New York (NOAA)
41° 47' N 73° 57' W

October 2009

Monthly Max Flood & Ebb
Flood October 18, 12:10p 1.6 kt
Ebb October 18, 6:43p 1.7 kt

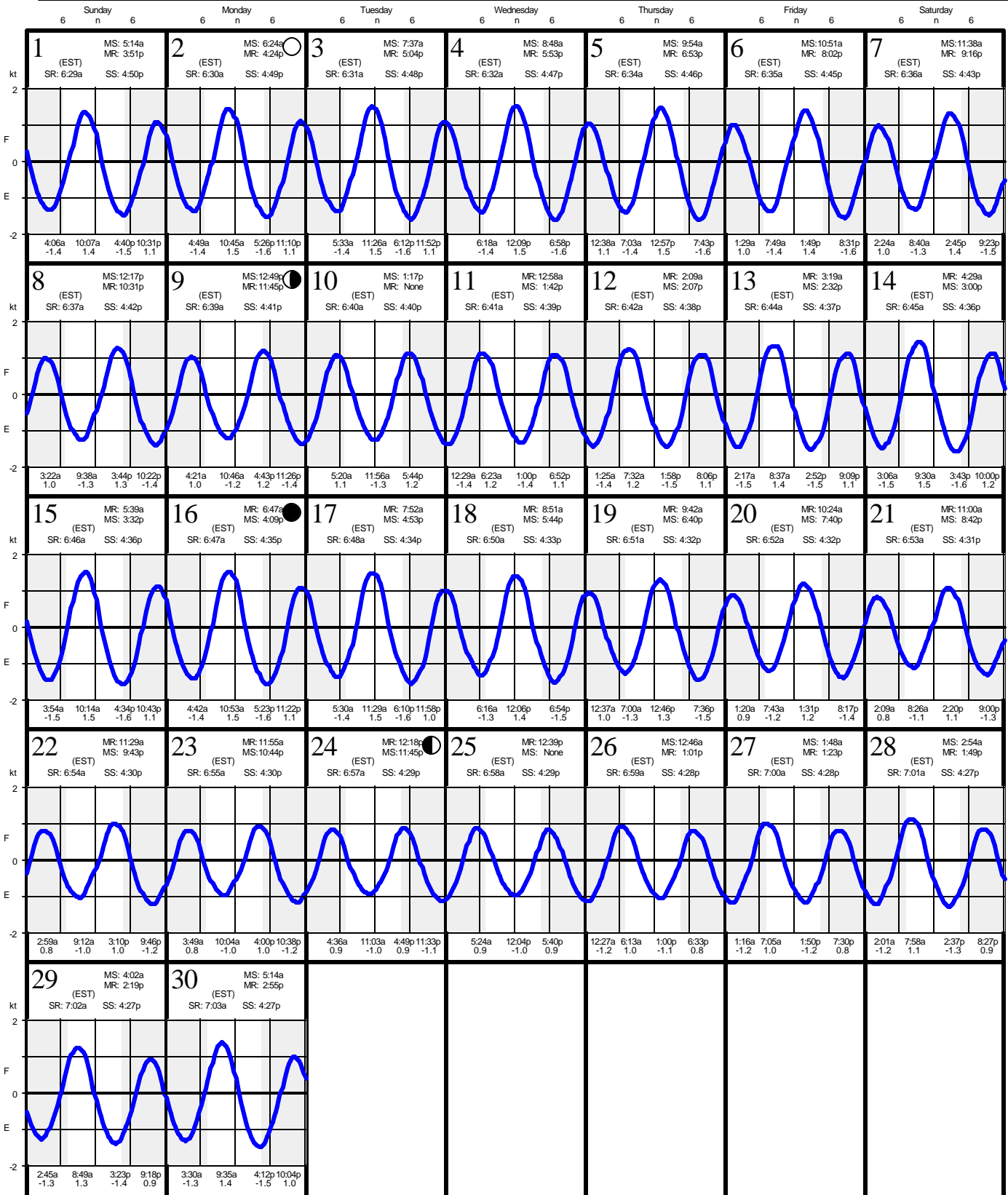


Currents-Hyde Park

based on The Narrows New York (NOAA)
41° 47' N 73° 57' W

November 2009

Monthly Max Flood & Ebb
Flood November 16, 10:53a 1.5 kt
Ebb November 4, 6:58p 1.6 kt



Currents-Hyde Park

based on The Narrows New York (NOAA)
41° 47' N 73° 57' W

December 2009

Monthly Max Flood & Ebb
Flood December 31, 10:45a 1.6 kt
Ebb December 4, 7:27p 1.7 kt

