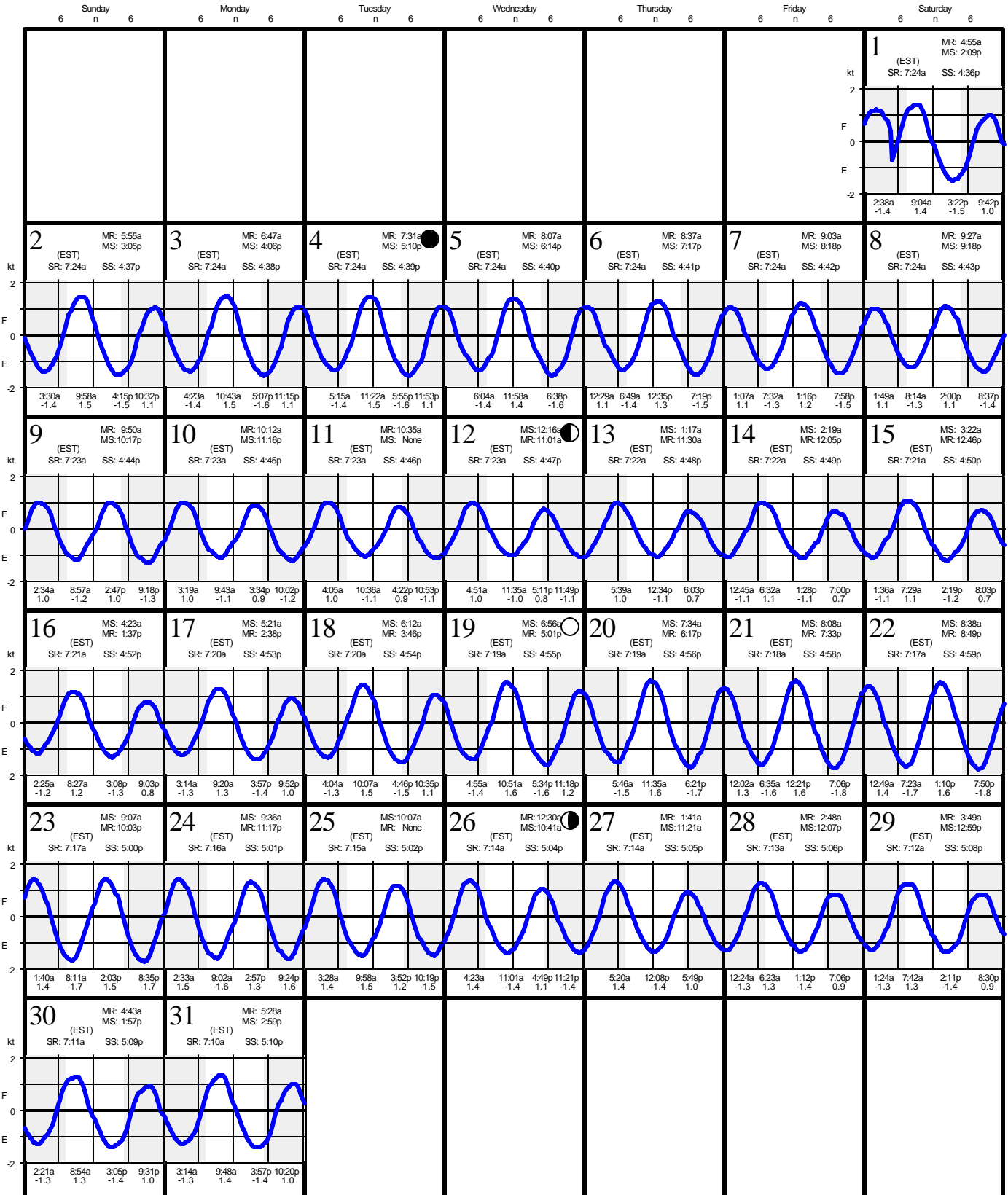


Currents-Hyde Park

based on The Narrows New York (NOAA)
41° 47' N 73° 57' W

January 2011

Monthly Max Flood & Ebb
Flood January 20, 11:35a 1.6 kt
Ebb January 22, 7:50p 1.8 kt

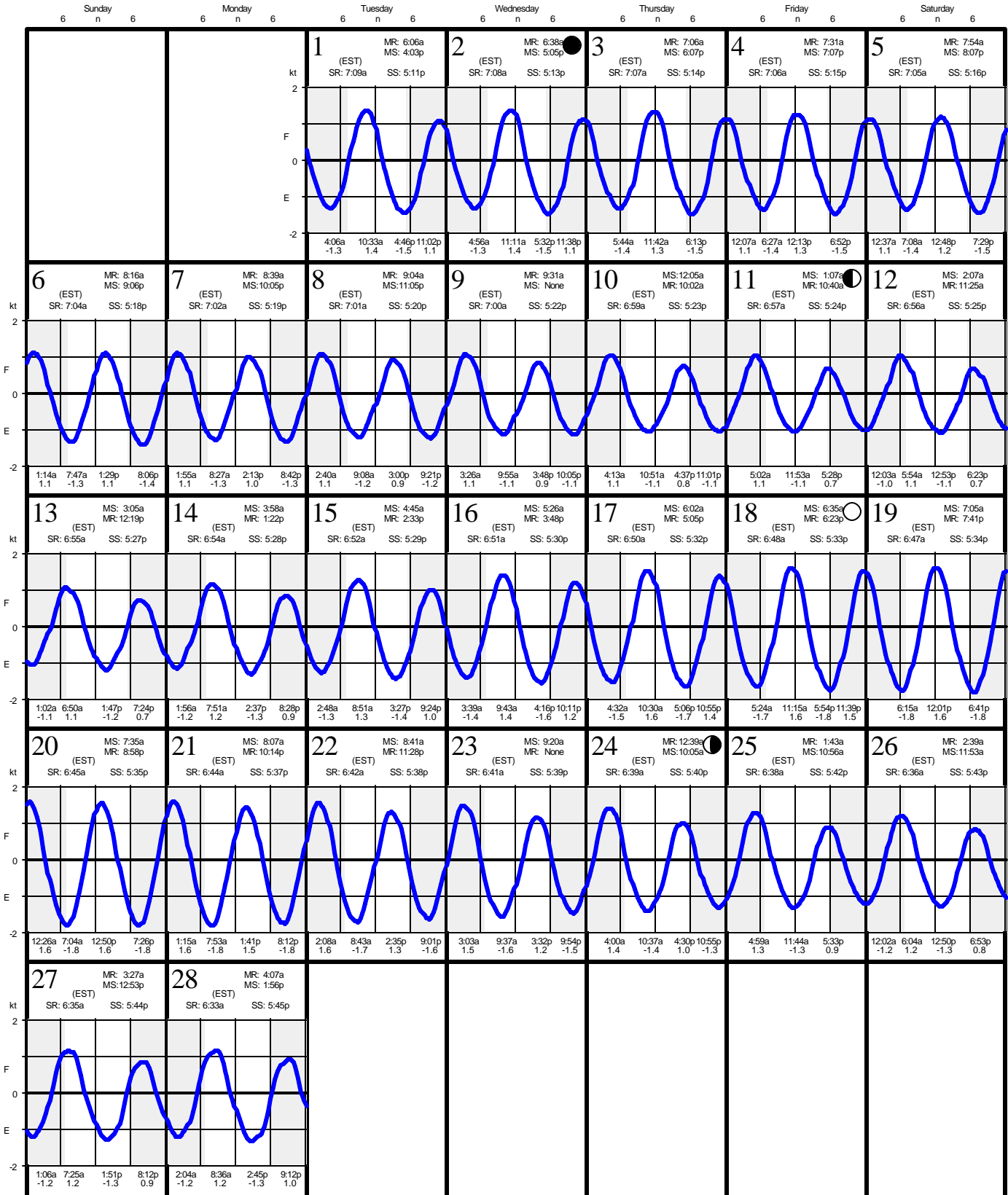


Currents-Hyde Park

based on The Narrows New York (NOAA)
41° 47' N 73° 57' W

February 2011

Monthly Max Flood & Ebb
Flood February 19, 12:01p 1.6 kt
Ebb February 20, 7:04a 1.8 kt

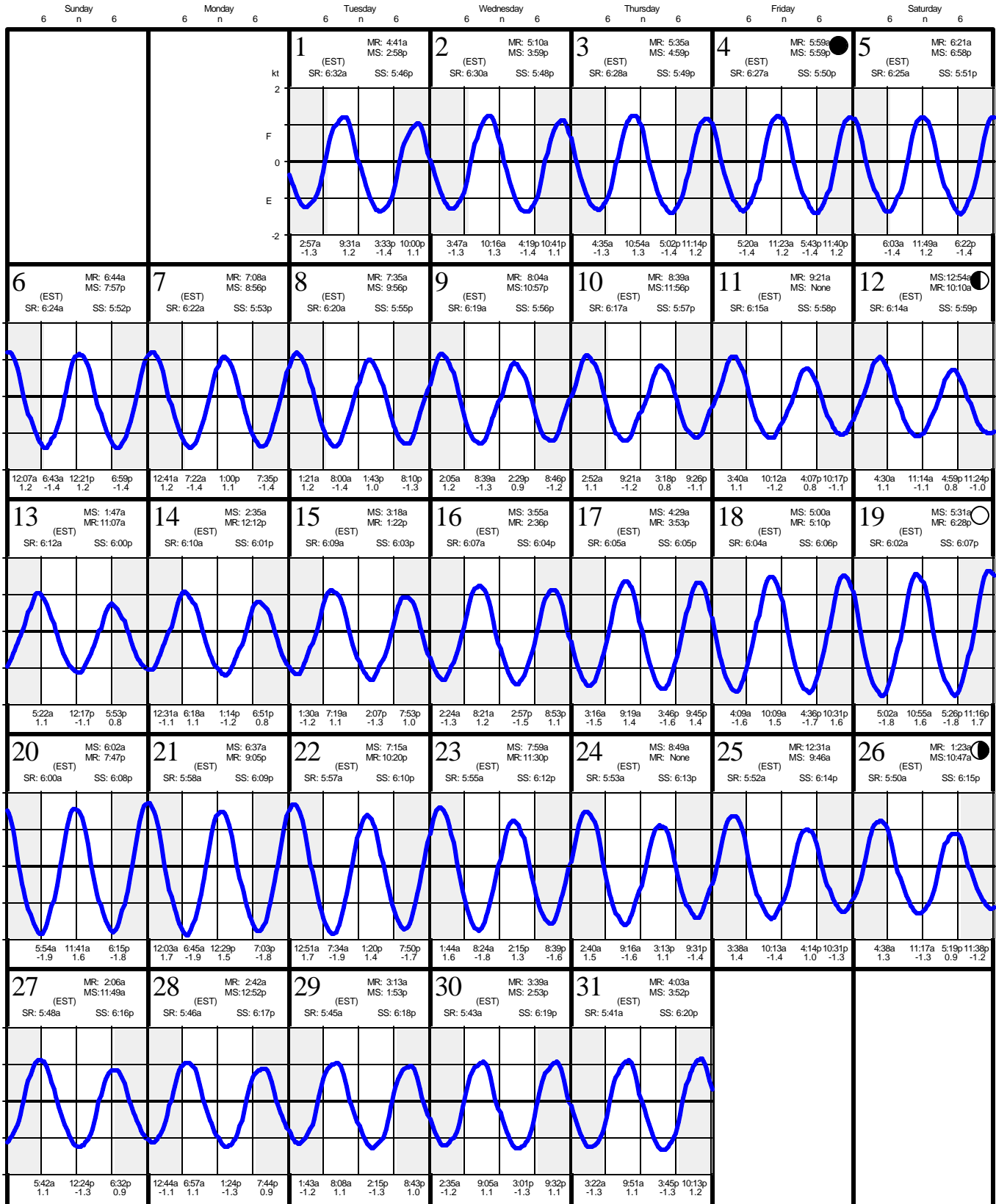


Currents-Hyde Park

based on The Narrows New York (NOAA)
41° 47' N 73° 57' W

March 2011

Monthly Max Flood & Ebb
Flood March 21, 12:03a 1.7 kt
Ebb March 21, 6:45a 1.9 kt

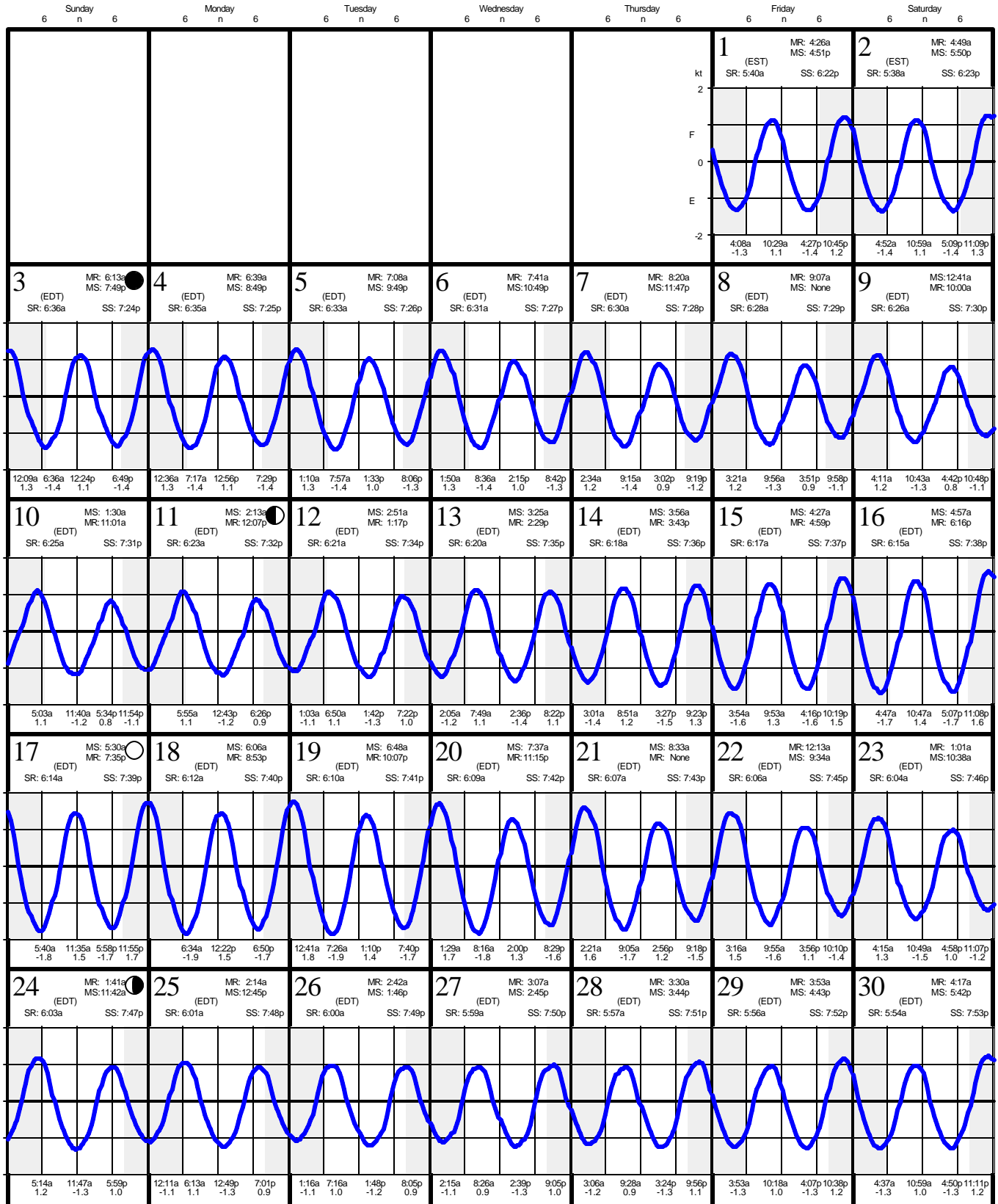


Currents-Hyde Park

based on The Narrows New York (NOAA)
41° 47' N 73° 57' W

April 2011

Monthly Max Flood & Ebb
Flood April 19, 12:41a 1.8 kt
Ebb April 19, 7:26a 1.9 kt

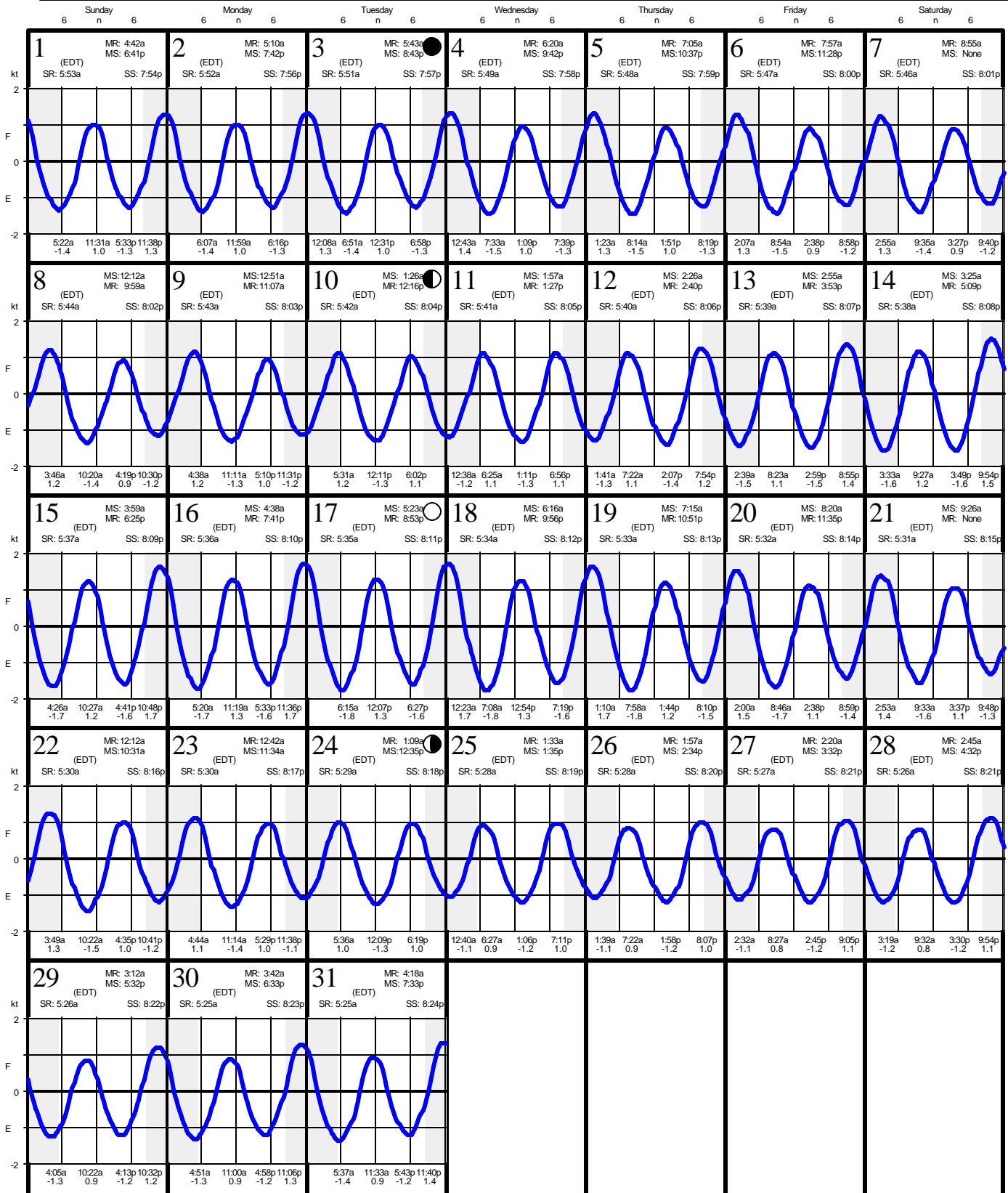


Currents-Hyde Park

based on The Narrows New York (NOAA)
41° 47' N 73° 57' W

May 2011

Monthly Max Flood & Ebb
Flood May 18, 12:23a 1.7 kt
Ebb May 18, 7:08a 1.8 kt

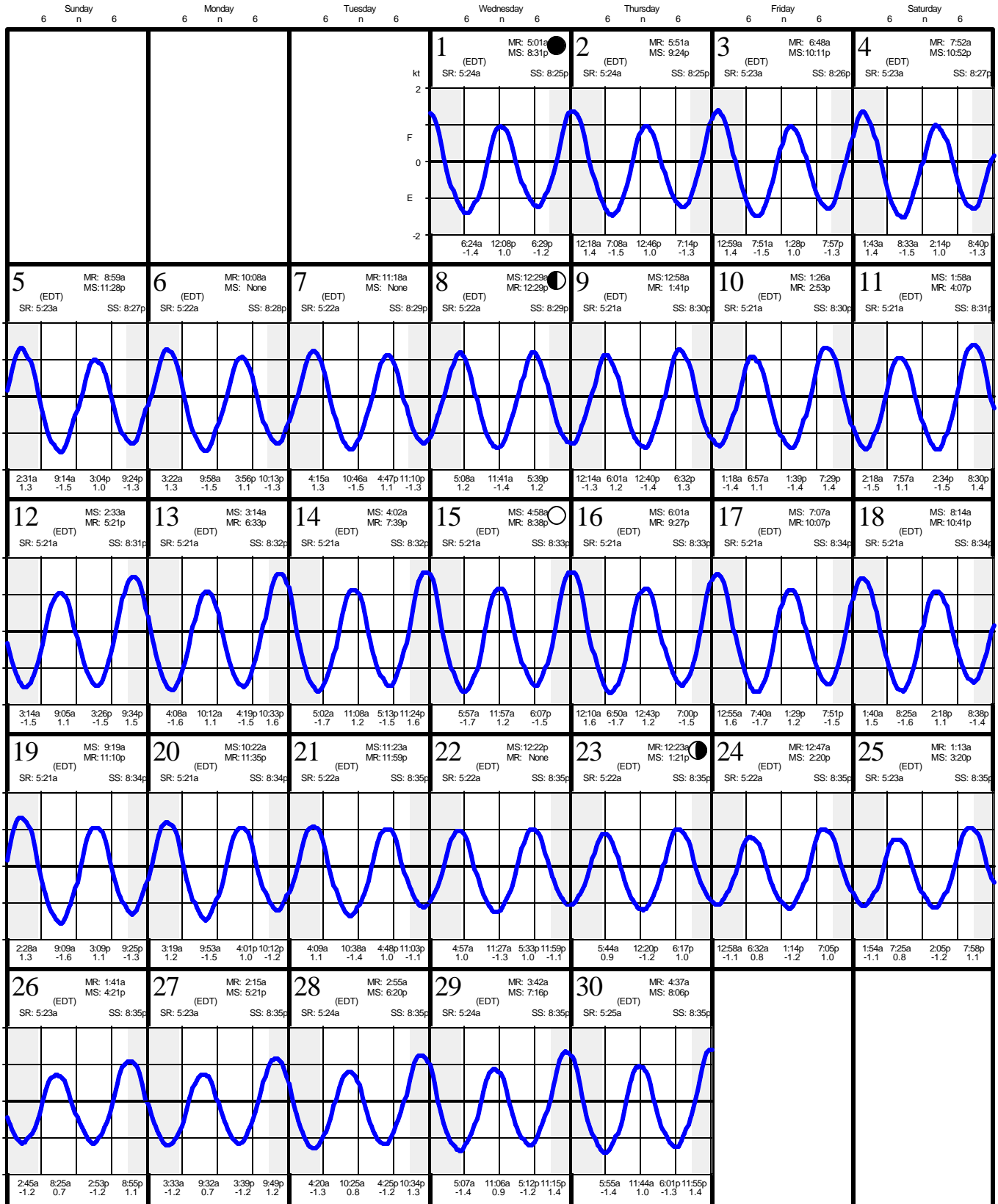


Currents-Hyde Park

based on The Narrows New York (NOAA)
41° 47' N 73° 57' W

June 2011

Monthly Max Flood & Ebb
Flood June 14, 11:24p 1.6 kt
Ebb June 16, 6:50a 1.7 kt

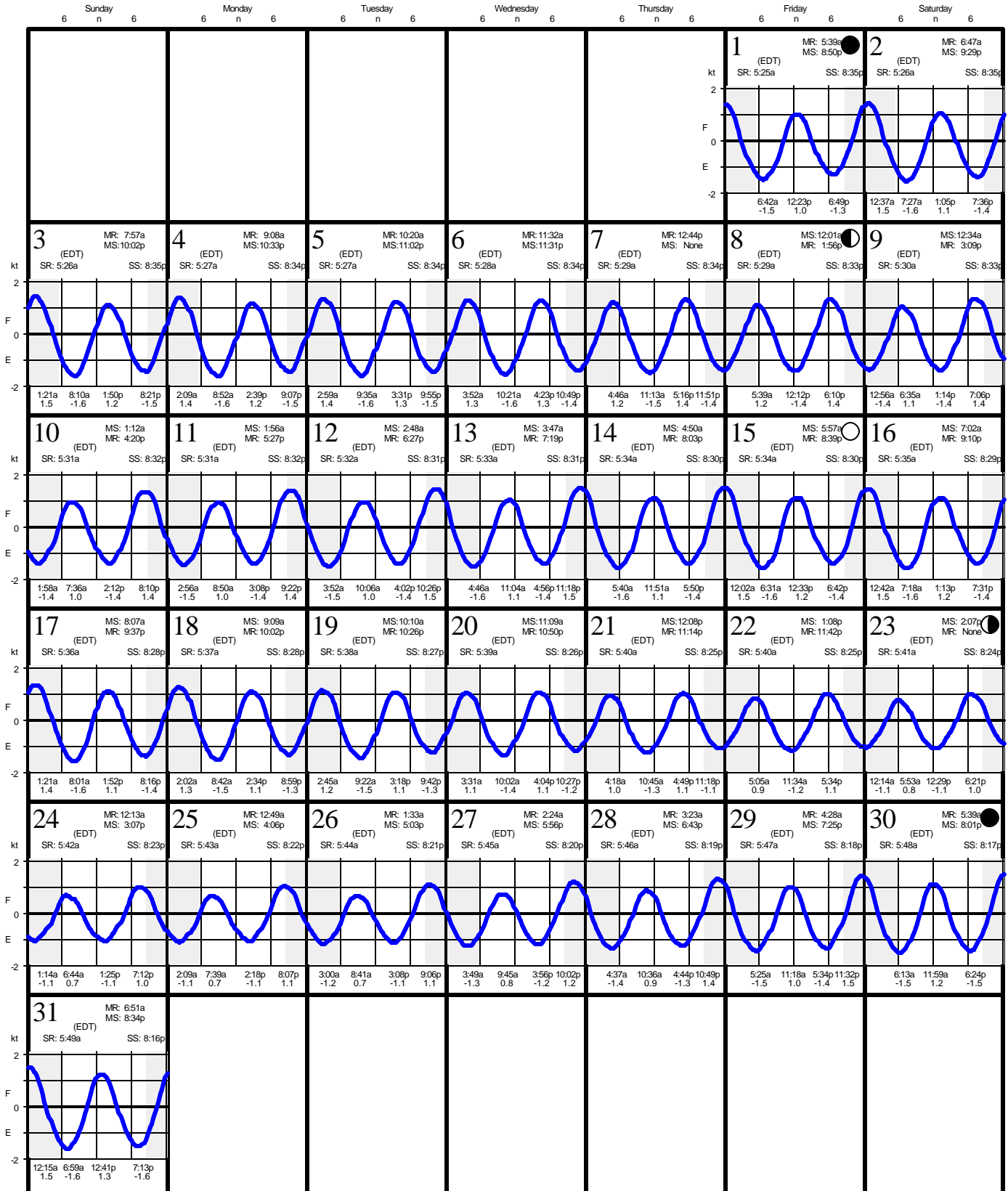


Currents-Hyde Park

based on The Narrows New York (NOAA)
41° 47' N 73° 57' W

July 2011

Monthly Max Flood & Ebb
Flood July 13, 11:18p 1.5 kt
Ebb July 4, 8:52a 1.6 kt

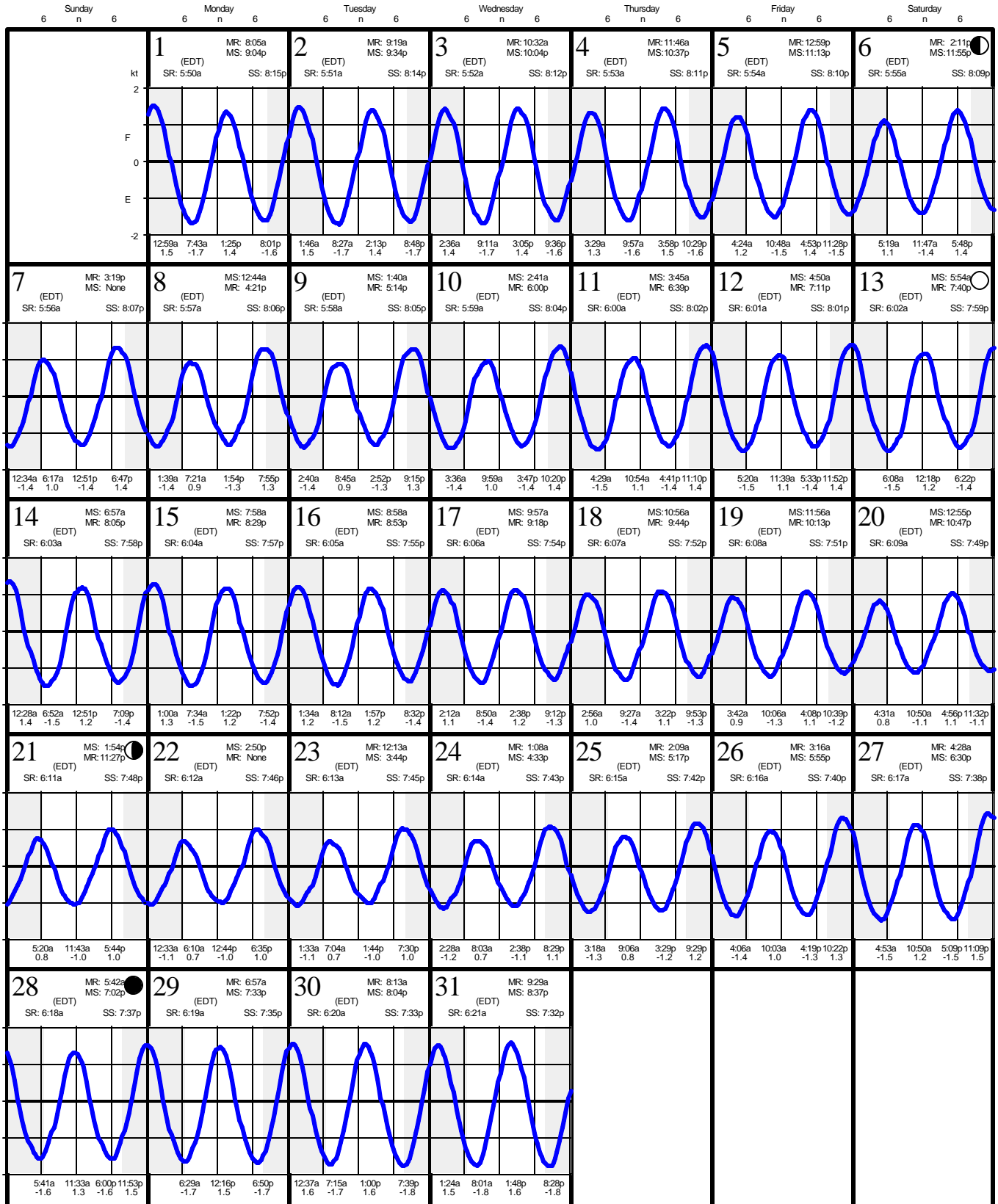


Currents-Hyde Park

based on The Narrows New York (NOAA)
41° 47' N 73° 57' W

August 2011

Monthly Max Flood & Ebb
Flood August 31, 1:48p 1.6 kt
Ebb August 31, 8:28p 1.8 kt

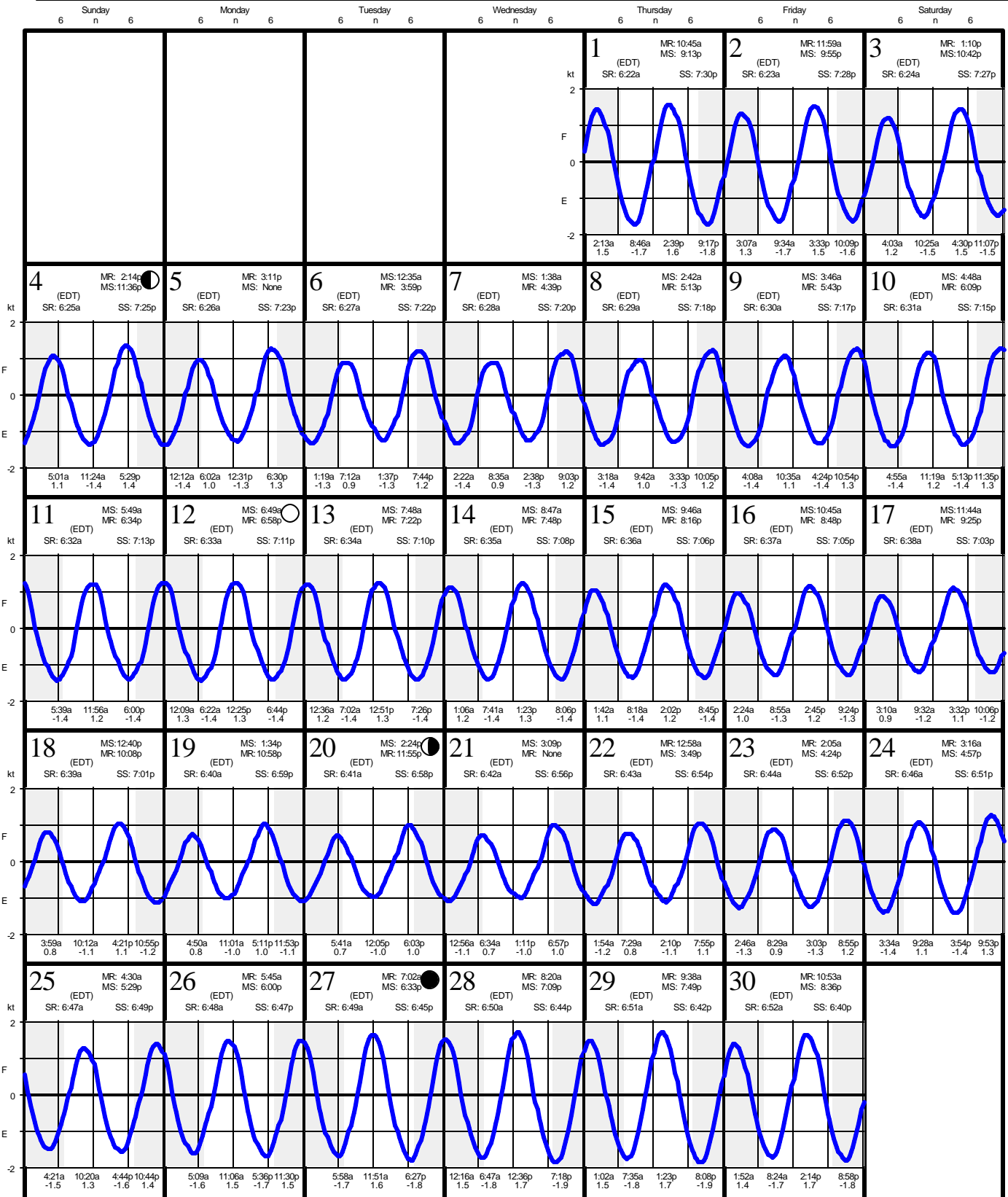


Currents-Hyde Park

based on The Narrows New York (NOAA)
41° 47' N 73° 57' W

September 2011

Monthly Max Flood & Ebb
Flood September 29, 1:23p 1.7 kt
Ebb September 29, 8:08p 1.9 kt

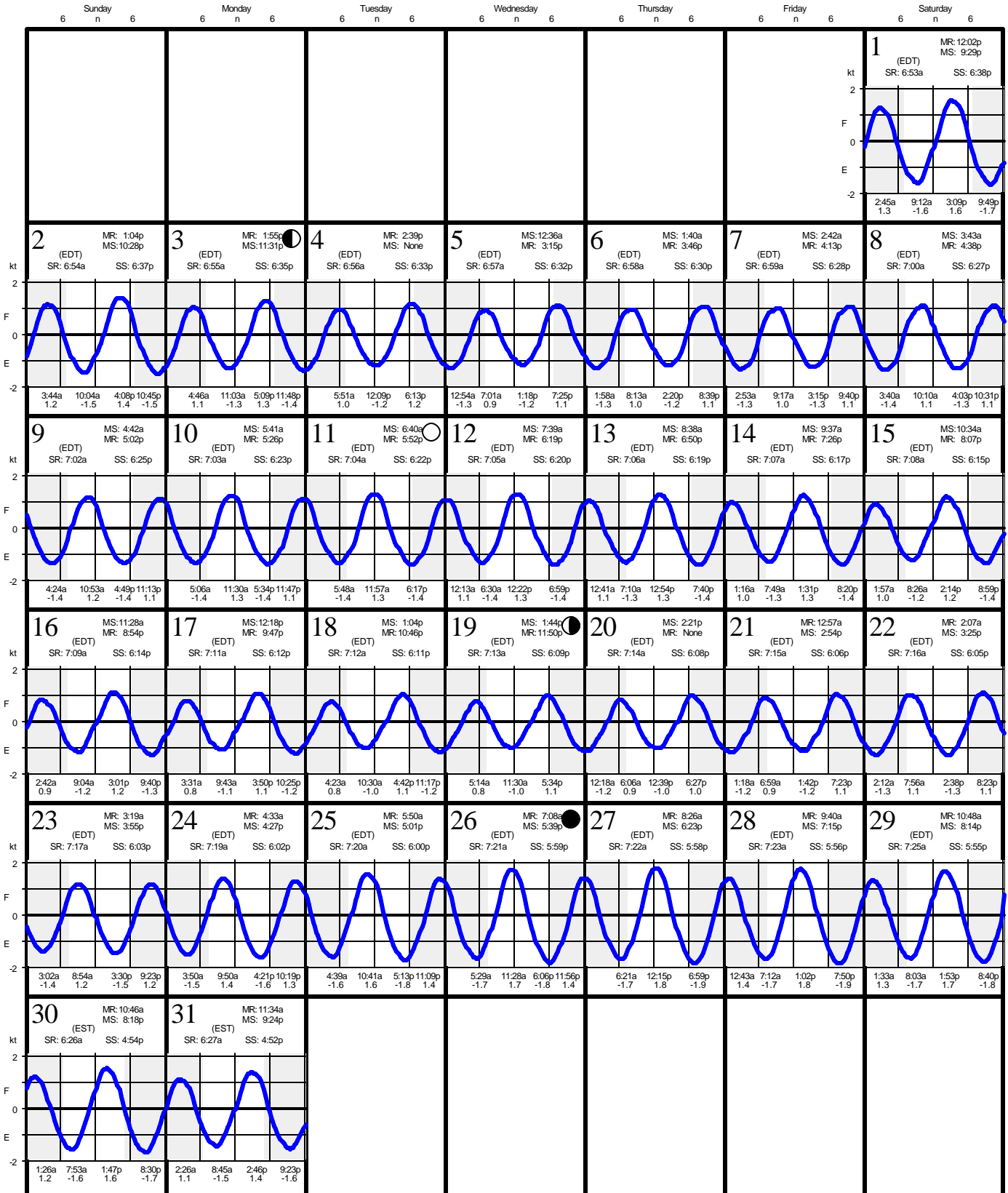


Currents-Hyde Park

based on The Narrows New York (NOAA)
41° 47' N 73° 57' W

October 2011

Monthly Max Flood & Ebb
Flood October 27, 12:15p 1.8 kt
Ebb October 27, 6:59p 1.9 kt

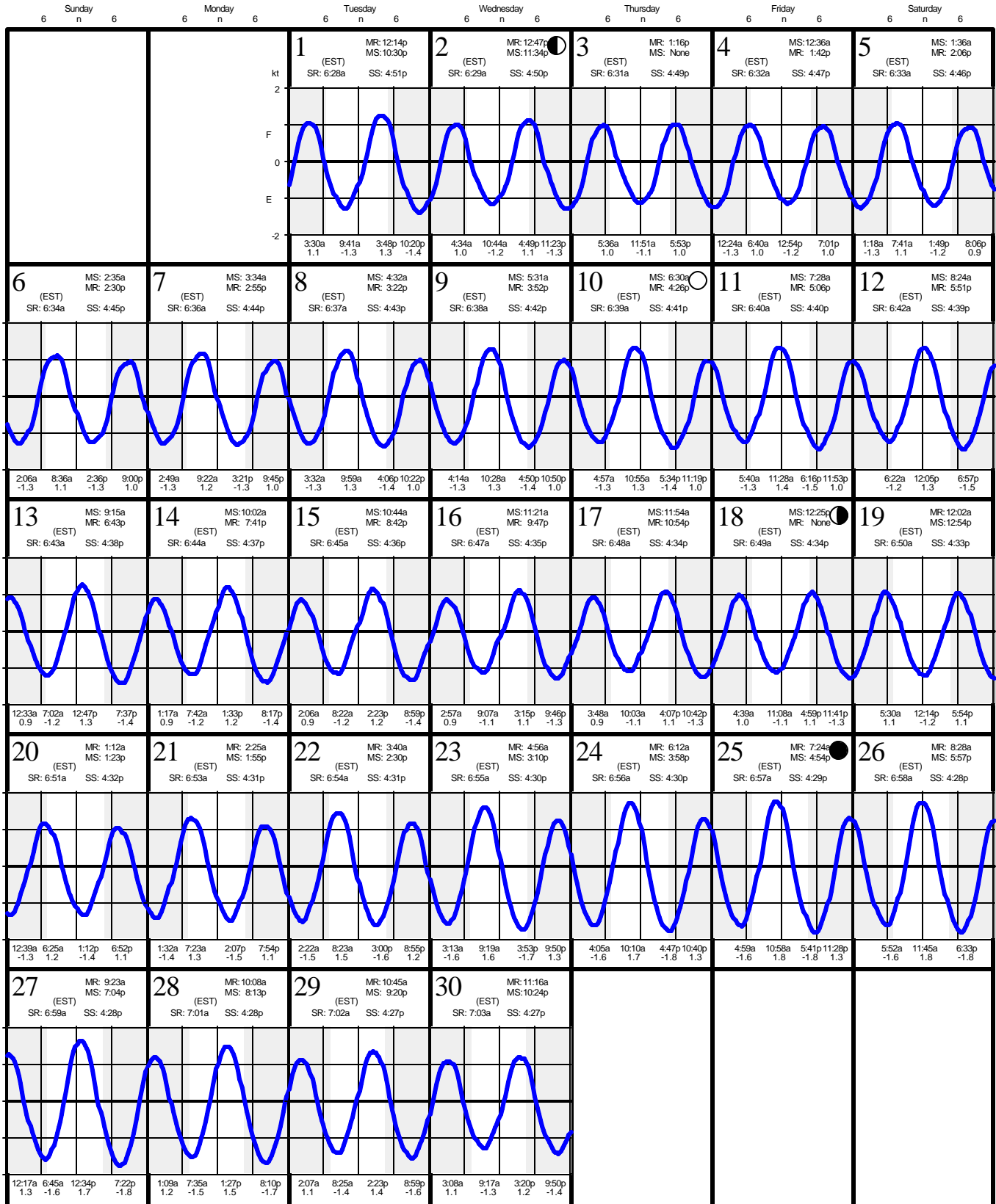


Currents-Hyde Park

based on The Narrows New York (NOAA)
41° 47' N 73° 57' W

November 2011

Monthly Max Flood & Ebb
Flood November 25, 10:58a 1.8 kt
Ebb November 26, 6:33p 1.8 kt



Currents-Hyde Park

based on The Narrows New York (NOAA)
41° 47' N 73° 57' W

December 2011

Monthly Max Flood & Ebb
Flood December 24, 10:46a 1.7 kt
Ebb December 25, 6:15p 1.8 kt

